

Street Maintenance


City Council
April 25, 2024
Item 8.2



CITY OF COLLEGE STATION
Home of Texas A&M University[®]



Pavement Condition Index



AC Surface Distresses (0 = no distress, 5 = high severity/covers large area)	
Alligator Cracking	9
Corrugation	7
Edge Cracking	10
Longitudinal and/or Transverse Cracking	10
Patching	10
Failures and/or Potholes	10
Raveling	12
Rutting and/or Depressions	12
Shoving	12
Shrinkage Cracking	8

AC Surface Distresses (0 = no distress, 5 = high severity/covers large area)	
Alligator Cracking	3
Corrugation	2
Edge Cracking	3
Longitudinal and/or Transverse Cracking	3
Patching	3
Failures and/or Potholes	3
Raveling	2
Rutting and/or Depressions	2
Shoving	1
Shrinkage Cracking	2
ROW PCC Assets	
Curb and gutter BCS/USO compliant?	No
Curb/gutter improvements necessary?	Yes
If curb/gutter improvements are necessary, what percentage requires improvements?	50%
Sidewalk Width:	No sidewalk

POTHOLES (13)

Description
Potholes are small, usually less than 30 in. (760 mm) in diameter, bowl-shaped depressions in the pavement surface. They generally have sharp edges and vertical sides near the top of the hole. When holes are created by high severity alligator cracking, they should be identified as potholes, not as weathering.

Severity Levels
The levels of severity for potholes less than 30 in. (760 mm) in diameter are based on both the diameter and the depth of the pothole, according to Table 1.

Table 1. Levels Of Severity For Potholes.

Maximum Depth Of Pothole (in.) (mm)	Average Diameter (in.) (mm)		
	4 to 8 in. (100 to 200 mm)	8 to 18 in. (200 to 460 mm)	18 to 30 in. (460 to 760 mm)
1/2 to ≤ 1 in. (13 to 25 mm)	L	L	M
> 1 to ≤ 2 in. (25 to 50 mm)	L	M	H
> 2 in. (50 mm)	M	M	H

If the pothole is more than 30 in. (760 mm) in diameter, the area should be determined in square feet and divided by 5 ft² (0.5 m²) to find the equivalent number of holes. If the depth is 1 in. (25 mm) or less, the holes are considered medium severity. If the depth is more than 1 in. (25 mm), they are considered high severity.

How To Measure
Potholes are measured by counting the number that are low, medium, and high severity, and recording them separately.

LOW 16 SHOVING
MEDIUM 17 SLIPPAGE 13 POTHOLES
HIGH 14 RAILROAD 15 RUTTING

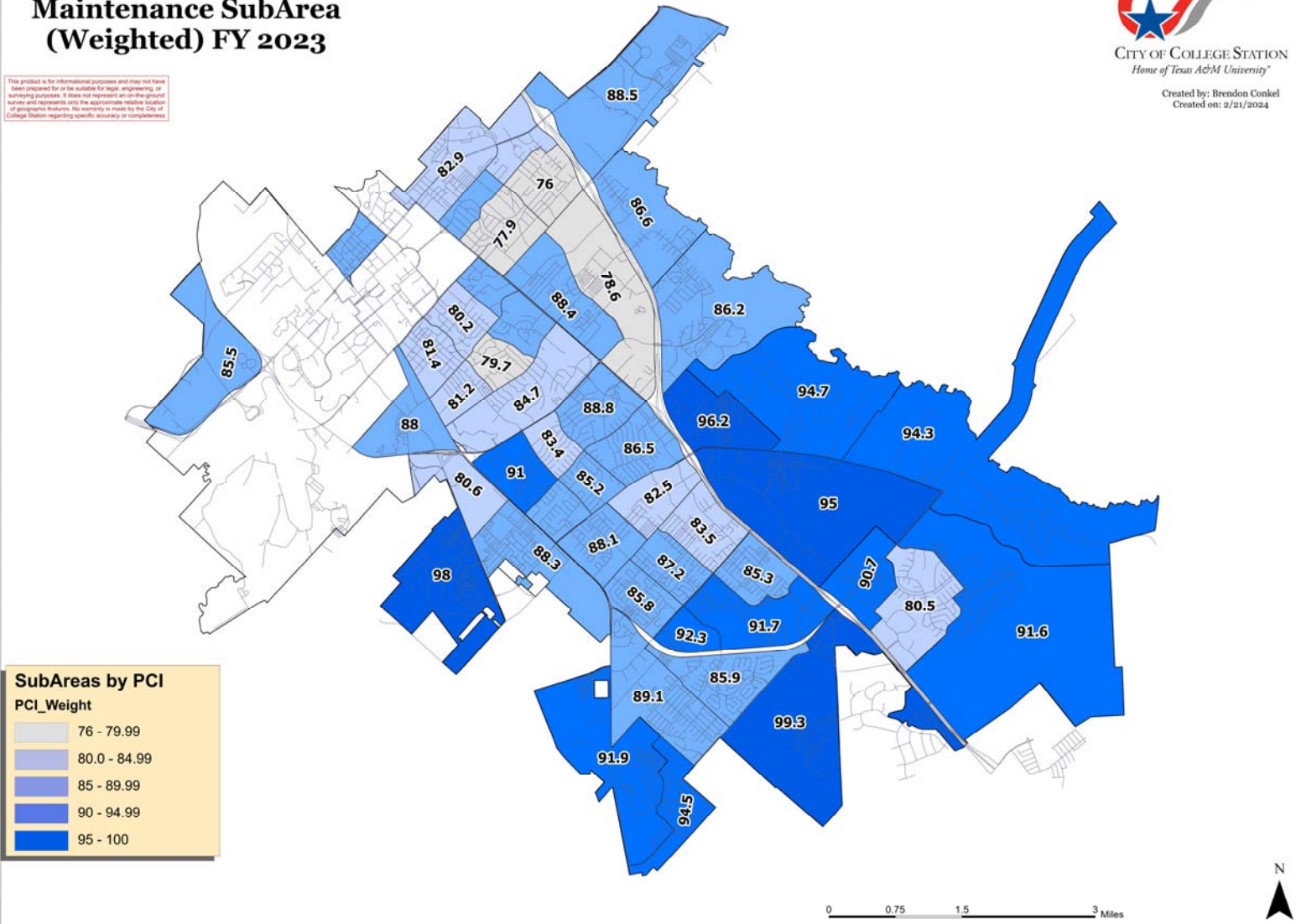
32

Updated Average PCI By Maintenance SubArea (Weighted) FY 2023

This product is for informational purposes and may not have been prepared for or be suitable for legal, engineering, or surveying purposes. It does not represent an on-the-ground survey and represents only the approximate relative location of geographic features. No warranty is made by the City of College Station regarding specific accuracy or completeness.



Created by: Brendon Conkel
Created on: 2/21/2024

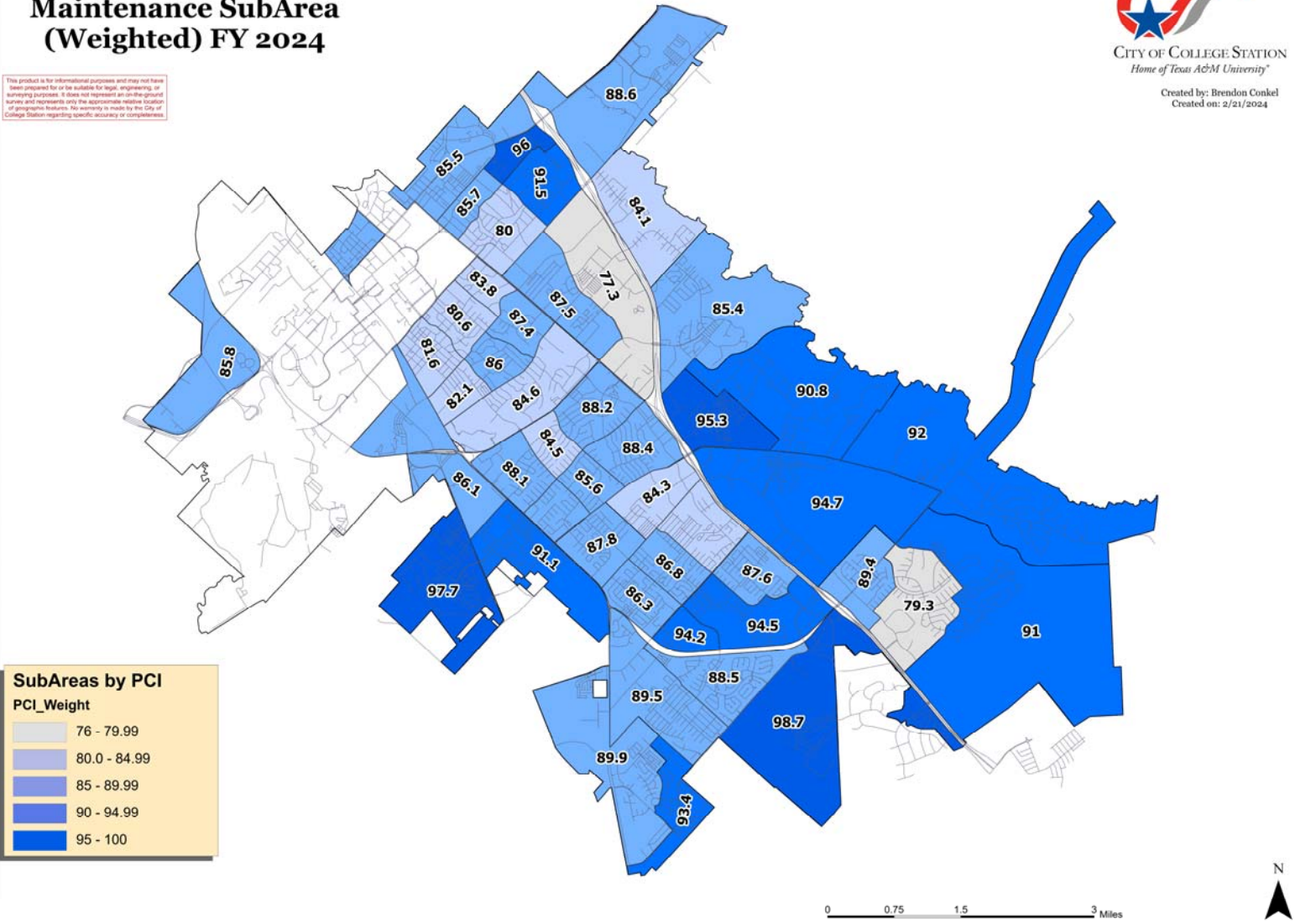


Updated Average PCI By Maintenance SubArea (Weighted) FY 2024

This product is for informational purposes and may not have been prepared for or be suitable for legal, engineering, or surveying purposes. It does not represent an on-the-ground survey and represents only the approximate relative location of geographic features. No warranty is made by the City of College Station regarding specific accuracy or completeness.



Created by: Brendon Conkel
Created on: 2/21/2024



SubAreas by PCI

PCI_Weight

76 - 79.99
80.0 - 84.99
85 - 89.99
90 - 94.99
95 - 100

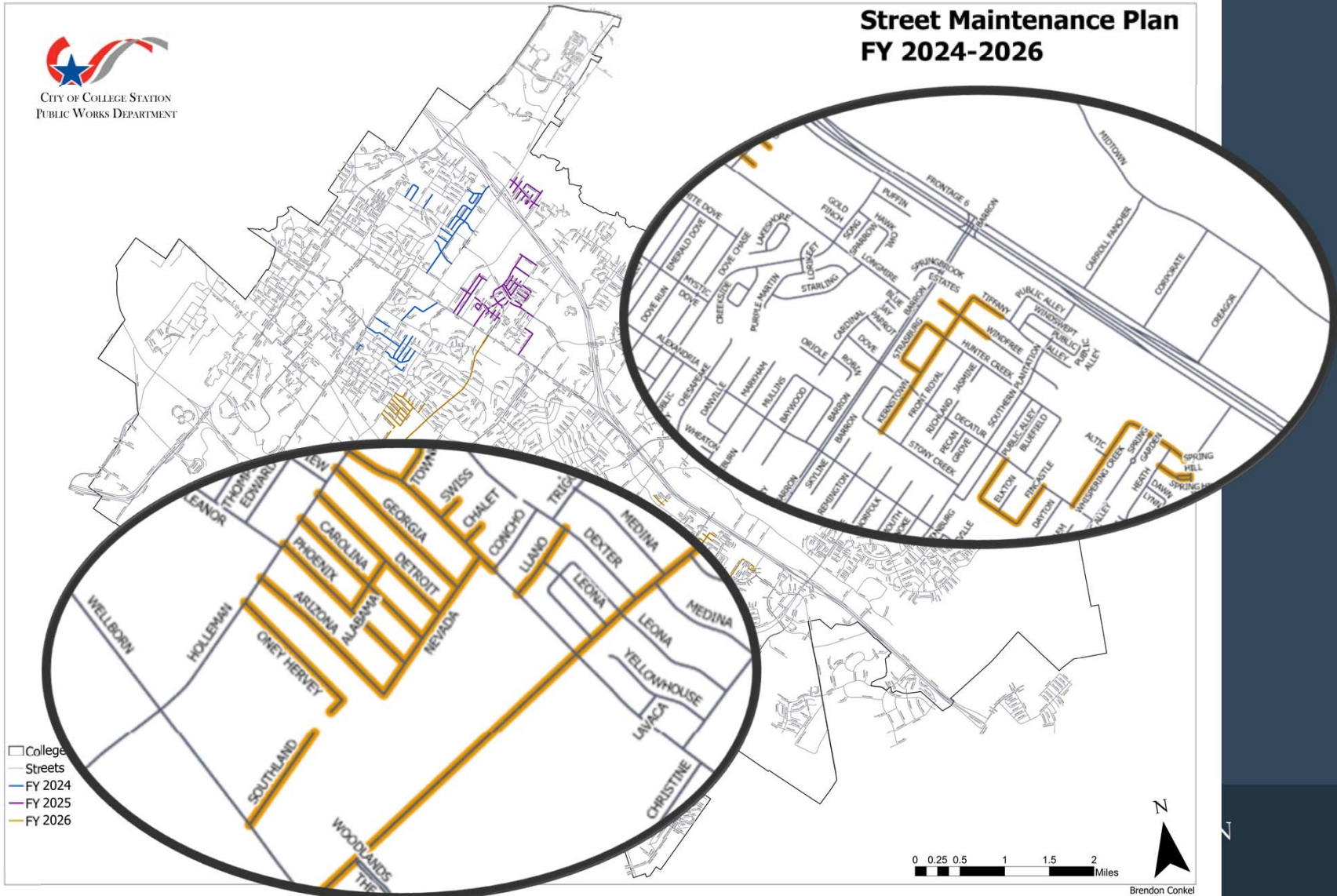
0 0.75 1.5 3 Miles





CITY OF COLLEGE STATION
PUBLIC WORKS DEPARTMENT

Street Maintenance Plan FY 2024-2026

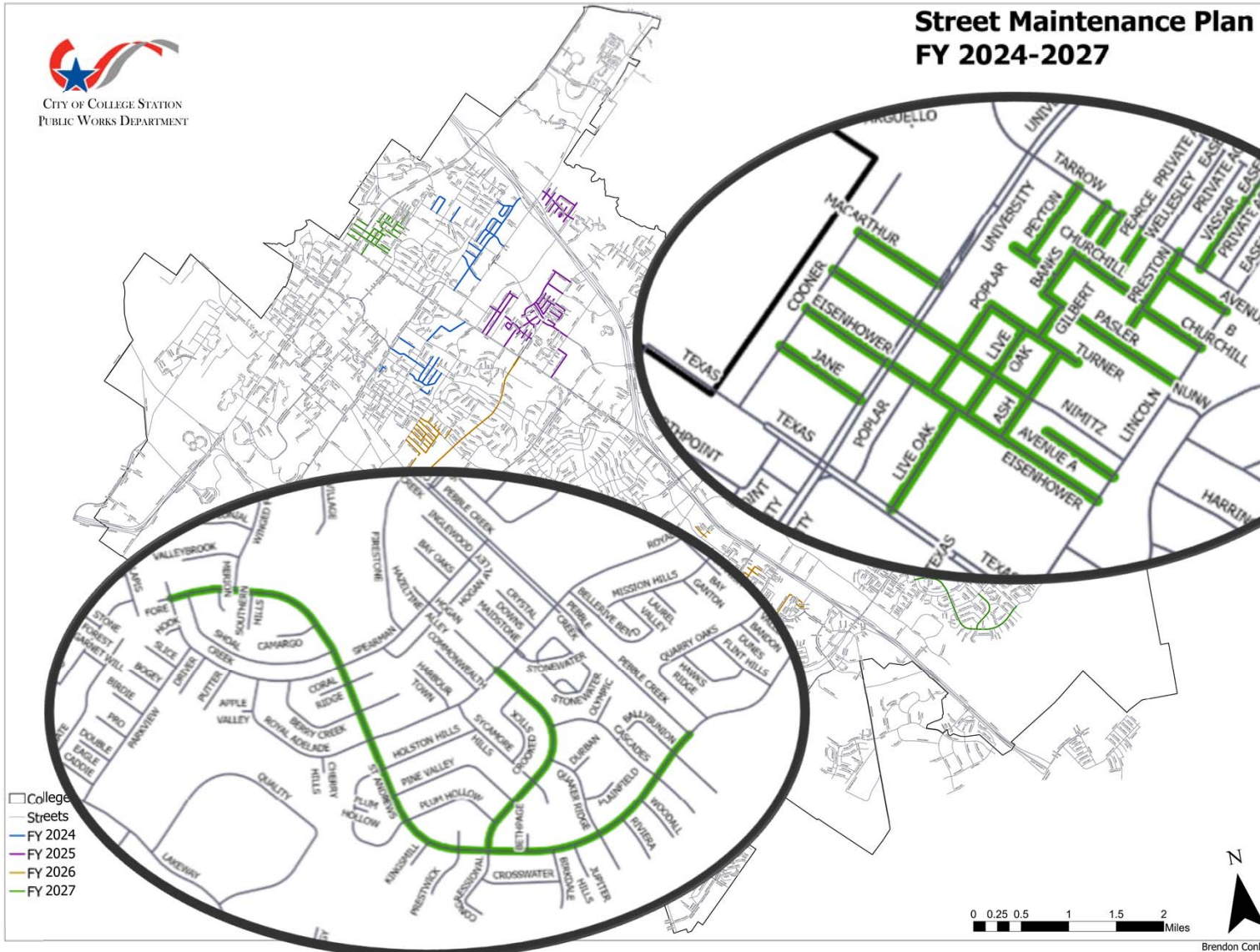


Brendon Conkel
04/08/2024



CITY OF COLLEGE STATION
PUBLIC WORKS DEPARTMENT

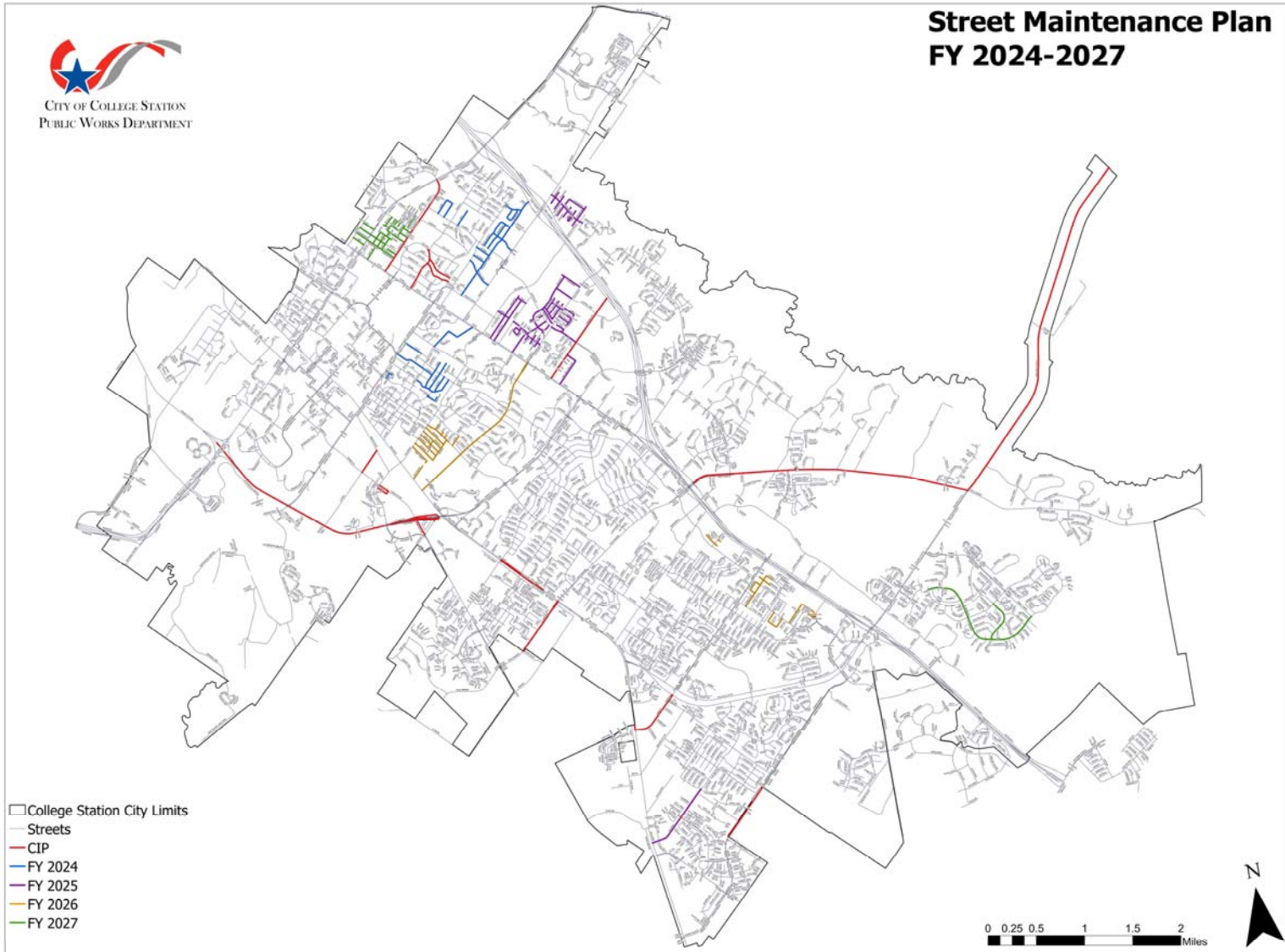
Street Maintenance Plan FY 2024-2027



Brendon Conkel
04/08/2024



Street Maintenance Plan FY 2024-2027



- College Station City Limits
- Streets
- CIP
- FY 2024
- FY 2025
- FY 2026
- FY 2027

0 0.25 0.5 1 1.5 2 Miles



Brendon Conkel
04/08/2024



Bayou Woods



Home of Texas A&M University **Rose Circle**



Rhett Butler

Woodlands Parkway



Home of TEXAS TECH UNIVERSITY



CITY OF COLLEGE STATION
Home of Texas A&M University®



Street Maintenance Open House

- Wednesday,
May 15, 2024
- 5:30 pm
- City Hall -
Bush 4141